


The UK's physical features

The landscape of the UK's north and west is very different from that of the south and east.


Show these differences by writing the following information in the correct boxes below.

Colour your diagram to make it more attractive and easier to understand.


Rock layers tilted and folded




Large areas of highland



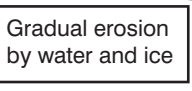
Resistant to erosion



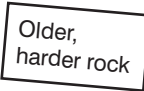
Low hills, valleys and rolling plains




Gradual erosion by water and ice




Older, harder rock



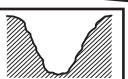
A rugged, mountainous landscape



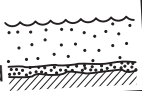
Layers of rock form

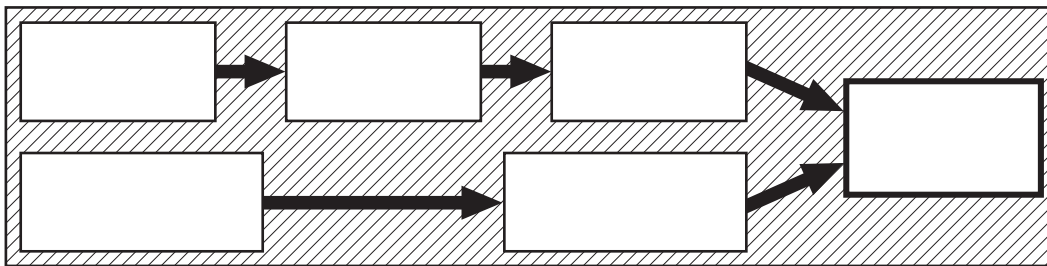


Steep-sided valleys


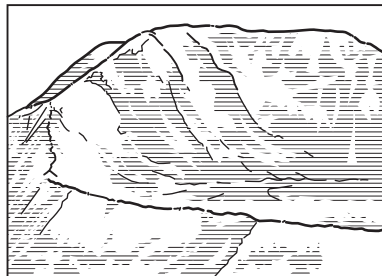


Material deposited on sea bed





The north and west



The south and east

